




GRAPH : STREAM GRADIENT

Name _____ Date _____

Stream Name: _____



ELEVATION (feet)

0

Headwaters

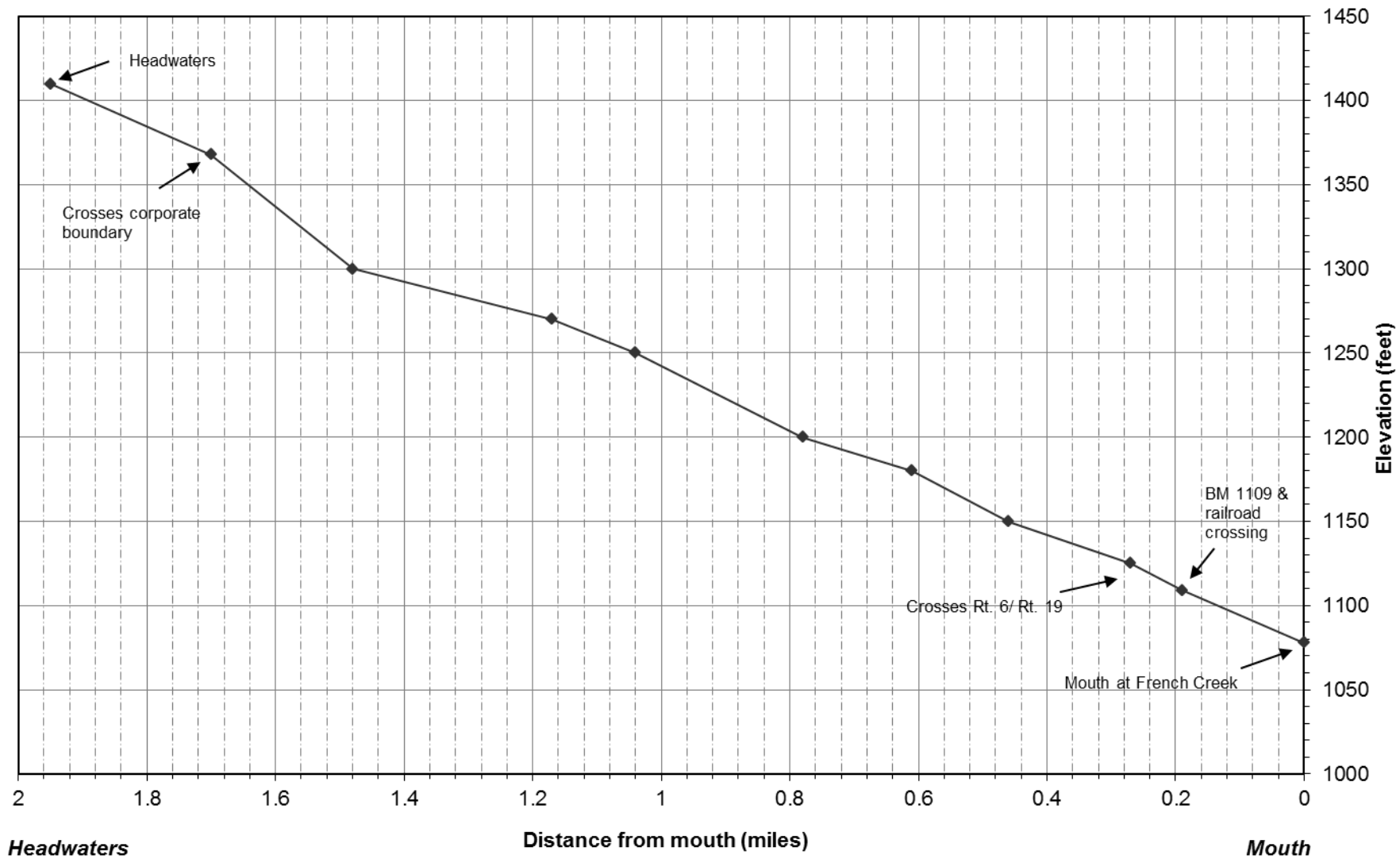
DISTANCE FROM MOUTH (miles)

Mouth

Bennyhoof Creek Stream Gradient

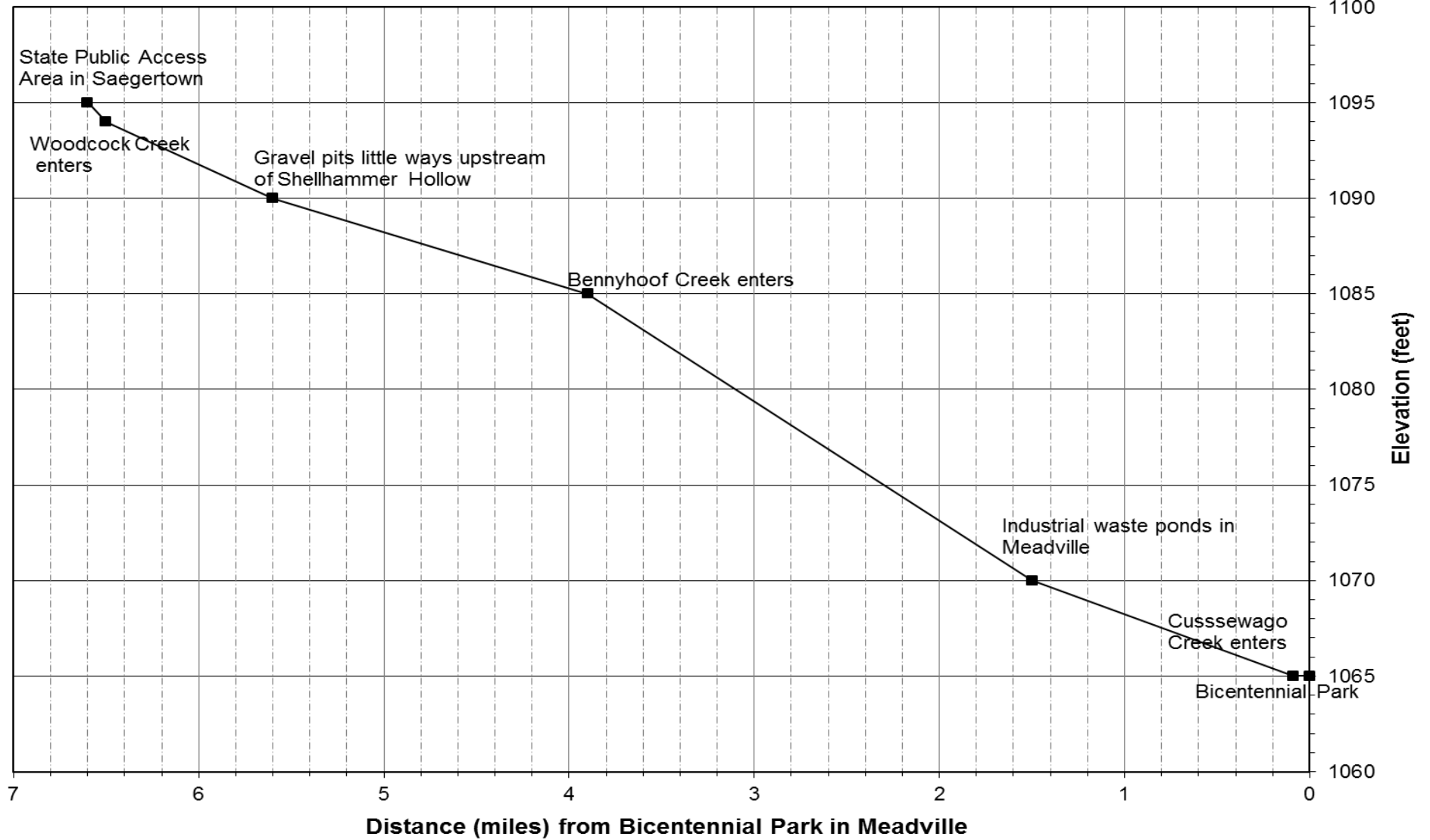
(from headwaters to mouth at French Creek)

[Use laminated 11x17" Meadville quad sections included in module]



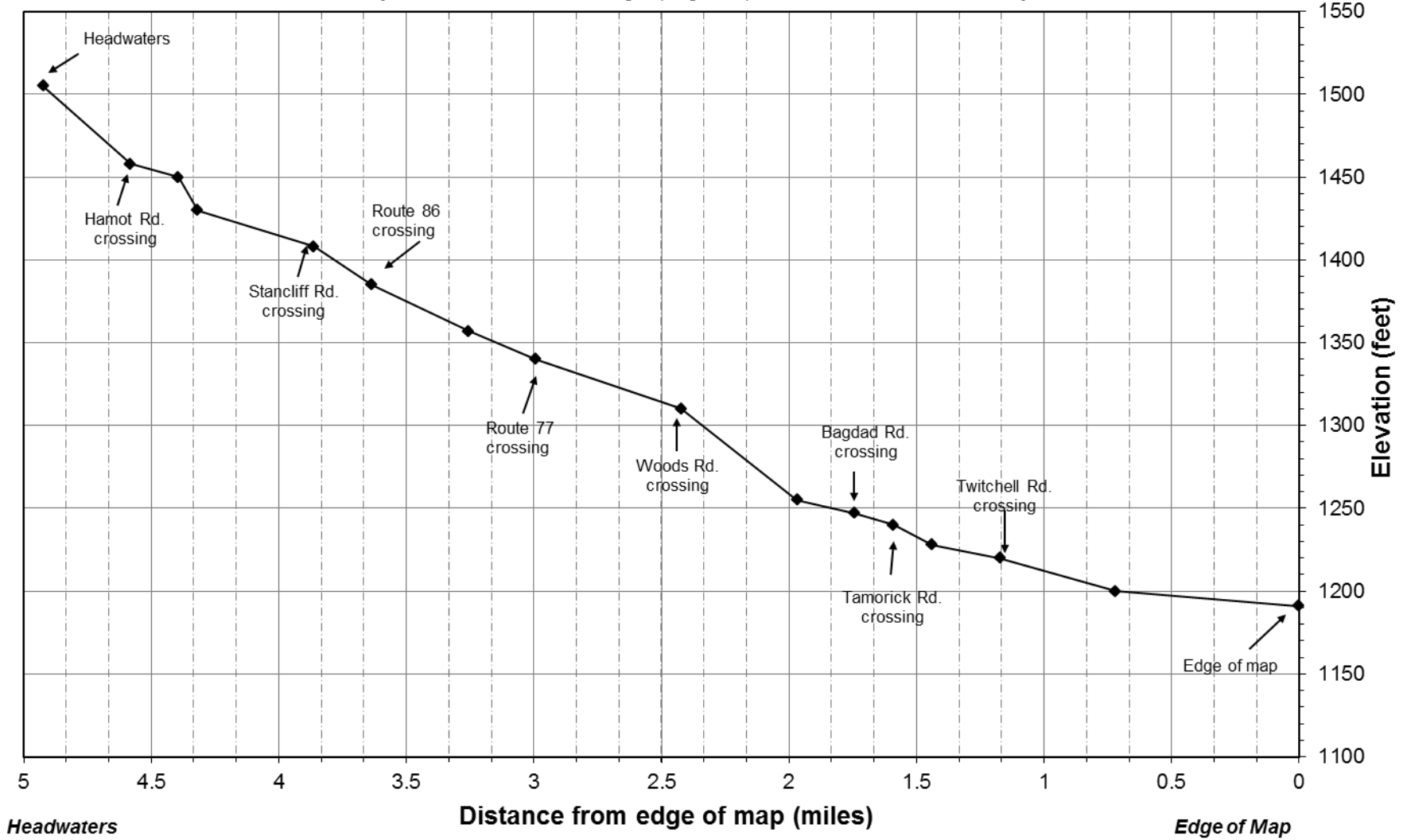
Saegertown to Meadville French Creek Gradient

[Use laminated 11x17" Meadville quad sections or unlaminated full Meadville quads included in



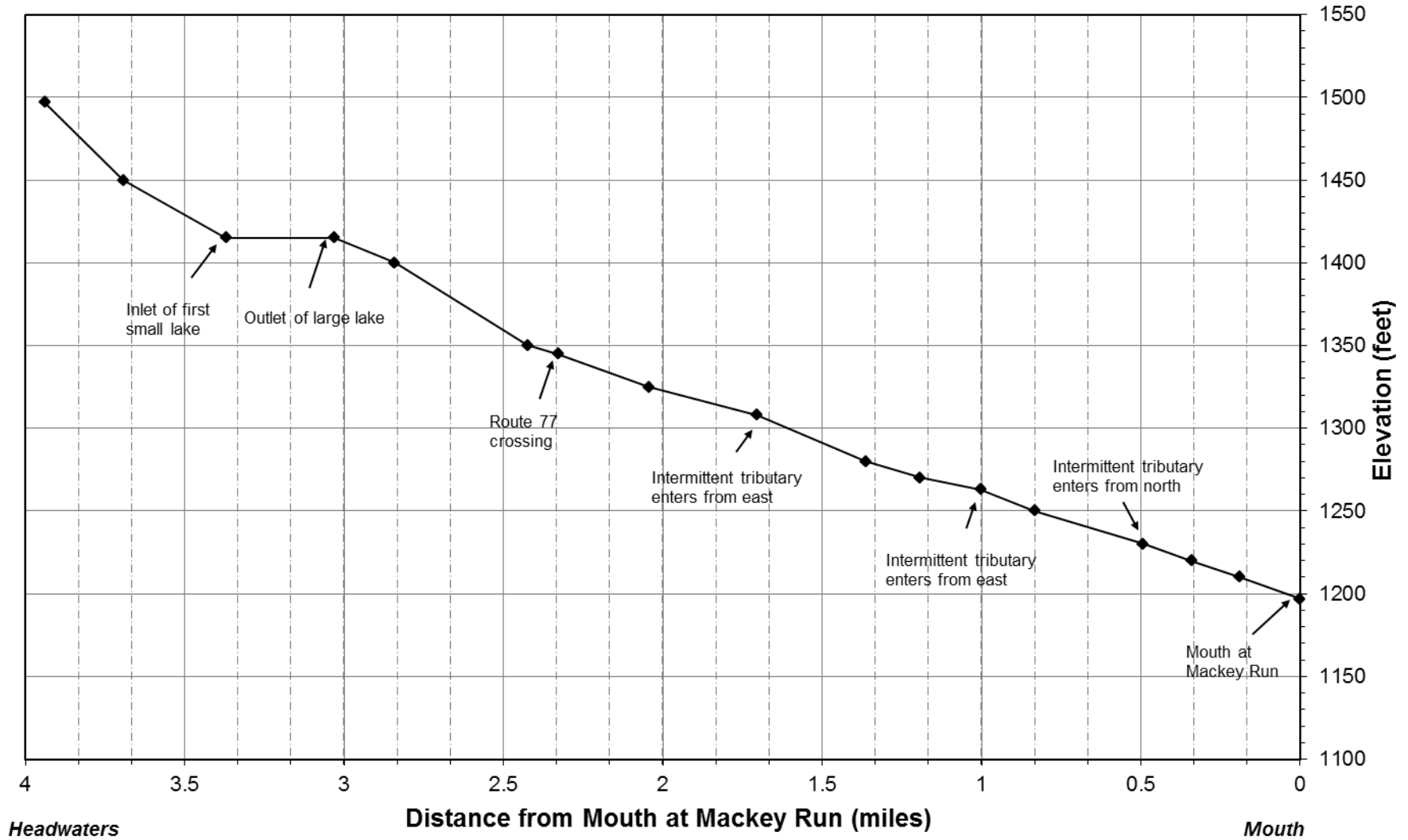
Trout Run Stream Gradient (from headwaters to the edge of the map)

[Use laminated 11"x17" Cambridge Springs NE quad sections included in the module.]



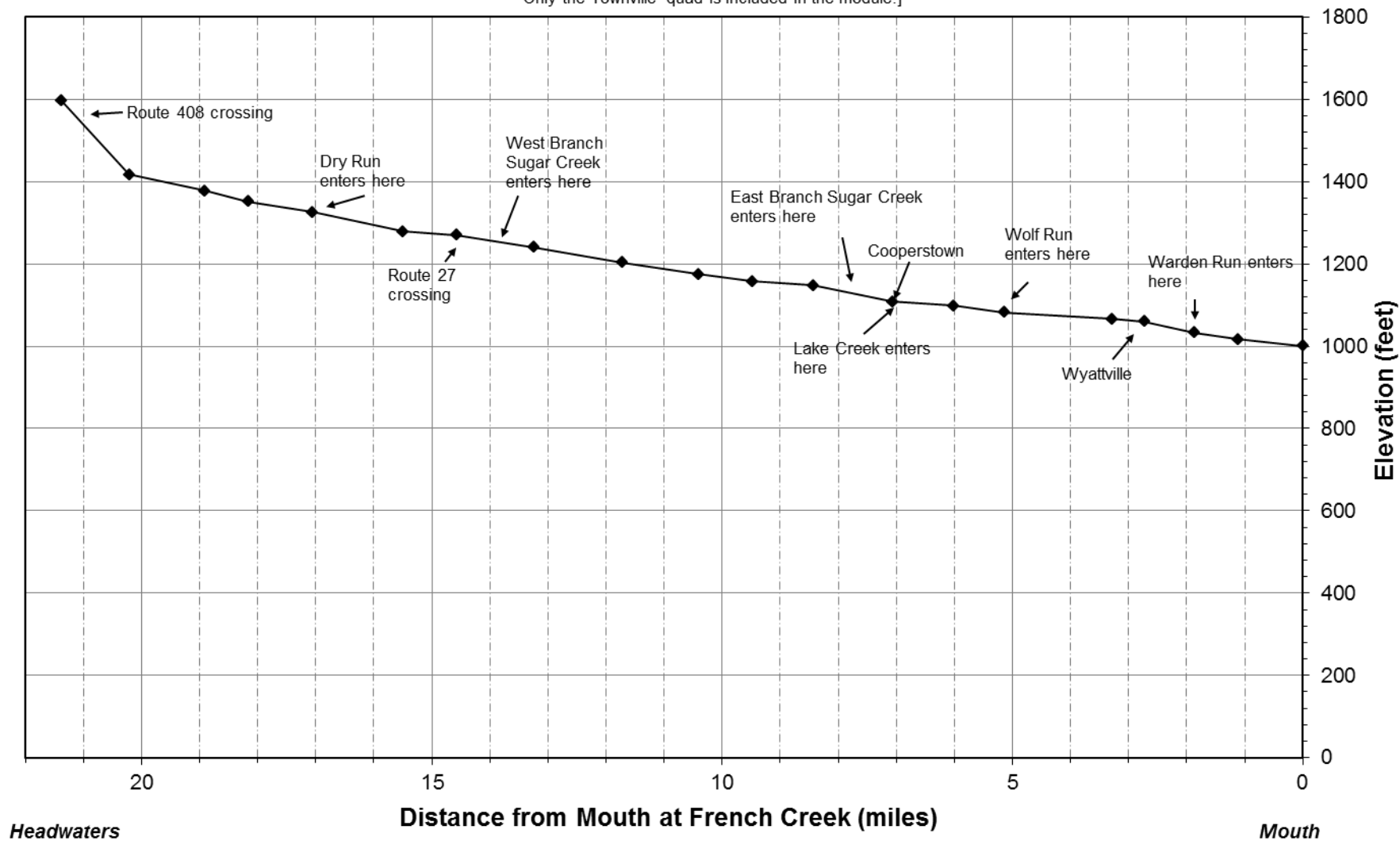
Temple Run Stream Gradient (from headwaters to mouth)

[Use laminated Townville full quads included in the module.]



Sugar Creek Gradient: Headwaters to French Creek

[Reuires Townville, Centerville, Sugar Lake, Dempseytown, Titusville South, Franklin & Utica 1:24,000 quads.
Only the Townville quad is included in the module.]



French Creek Gradient from headwaters to Allegheny River

[Requires Clymer (NY), Wattsburg, Union City, Waterford, Millers Station, Cambridge Springs, Blooming Valley, Meadville, Geneva, Cochranon, New Lebanon, Utica, & Franklin 1:24,000 Quads. Only Meadville quad is included in module.]

