


























## Key : Common Topographic Map Colors & Symbols


<i>Color</i>	<i>Represents</i>
 Green	Forest, woods
 White	Cleared land (no or few trees)
 Blue	Water
 Black	Man-made features
 Red	Some types of roads, fence lines  -Primary highway  -Secondary highway  -Dual highway  -Fence line
 Brown	Contour lines      gravel pits, strip mines  
  Light Pink or Gray	Heavily built-up (urban) areas
 Bright Pink or Purple	New additions since the last map edition







<i>Symbol</i>	<i>Represents</i>
  	Houses, buildings
	Barns
	Schools
	Churches
	Gravel pits
	Cemeteries



# Key : Common Topographic Map Colors & Symbols

Use crayons, markers or colored pencils to color in the boxes in the left column in the appropriate colors.

<i>Color</i>	<i>Represents</i>
<input type="text"/> Green	Forest, woods
<input type="text"/> White	Cleared land (no or few trees)
<input type="text"/> Blue	Water
<input type="text"/> Black	Man-made features
<input type="text"/> Red	Some types of roads, fence lines  -Primary highway  -Secondary highway  -Dual highway  -Fence line
<input type="text"/> Brown	Contour lines      gravel pits, strip mines  
<input type="text"/> <input type="text"/> Light Pink or Gray	Heavily built-up (urban) areas
<input type="text"/> Bright Pink or Purple	New additions since the last map edition

<i>Symbol</i>	<i>Represents</i>
	Houses, buildings
	Barns
	Schools
	Churches
	Gravel pits
	Cemeteries